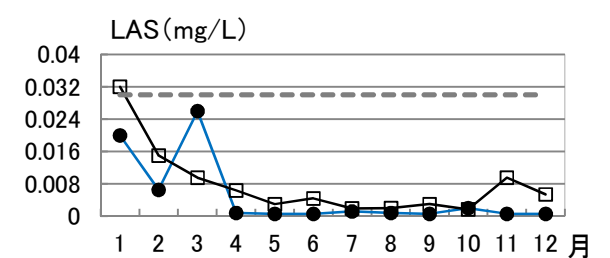
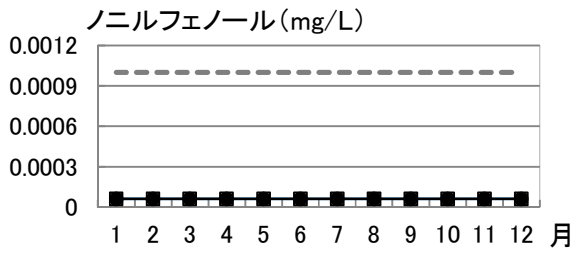
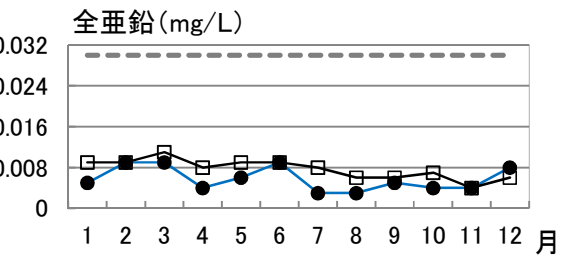
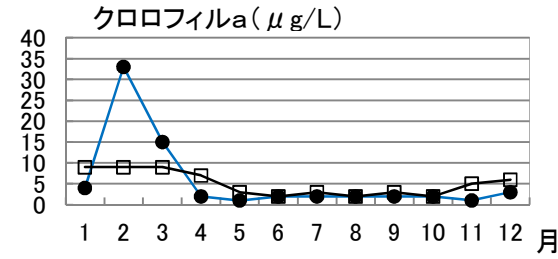
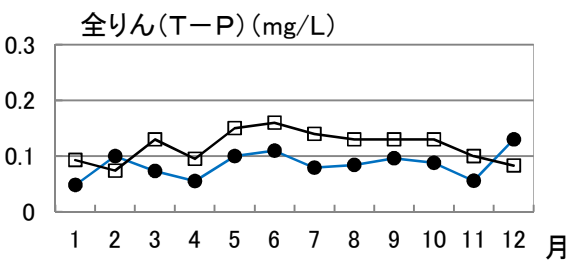
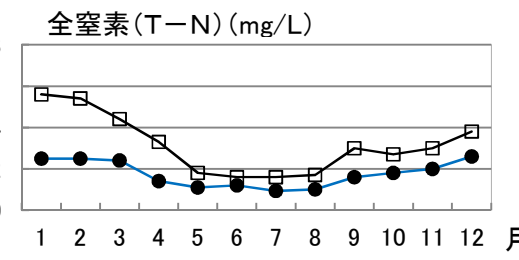
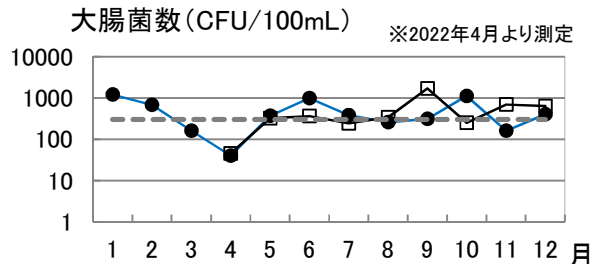
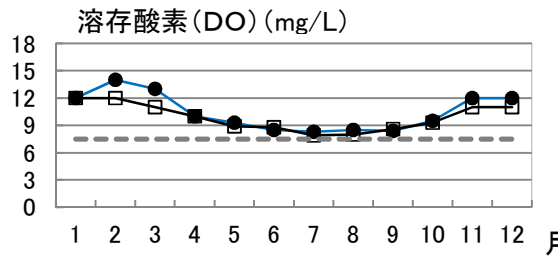
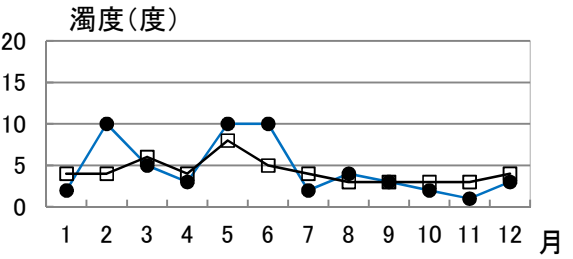
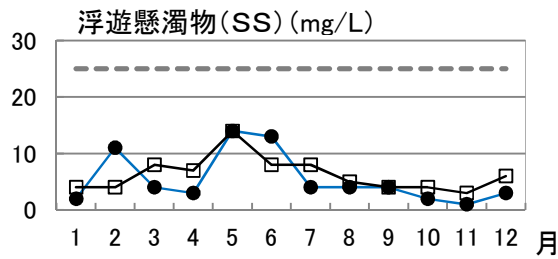
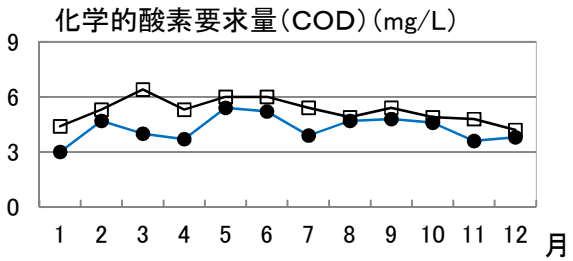
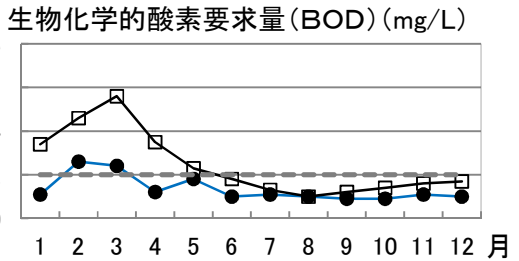
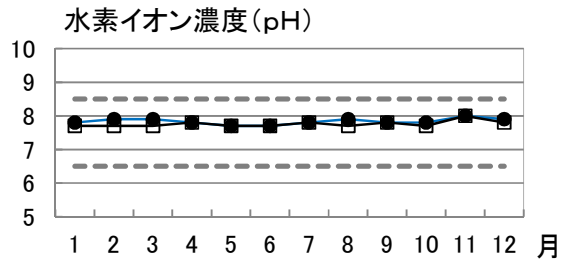
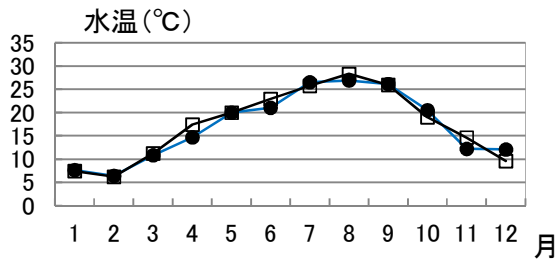
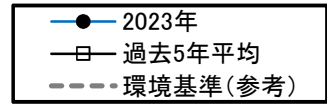
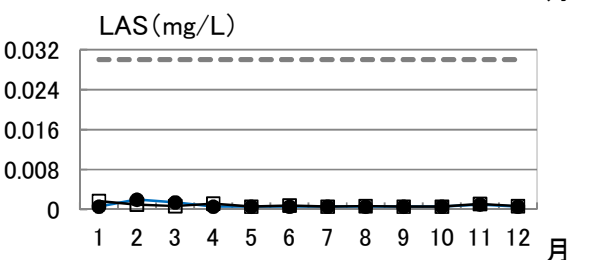
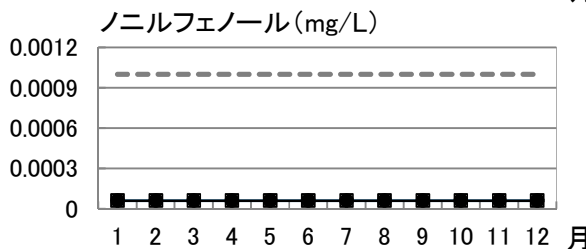
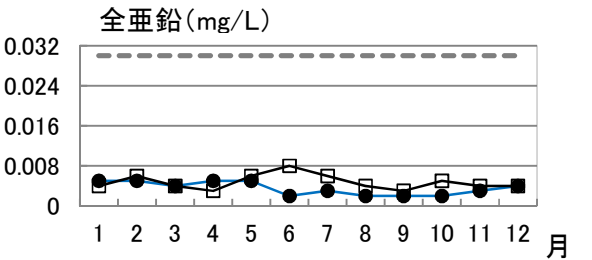
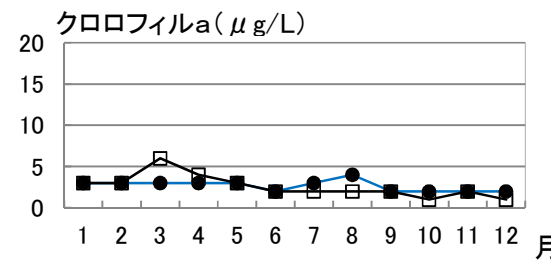
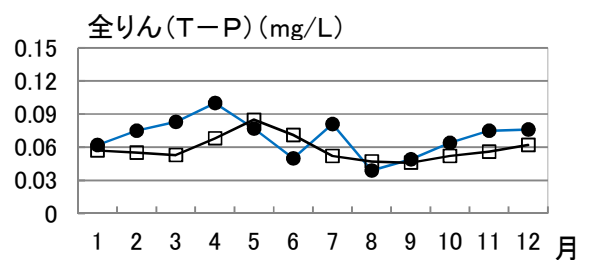
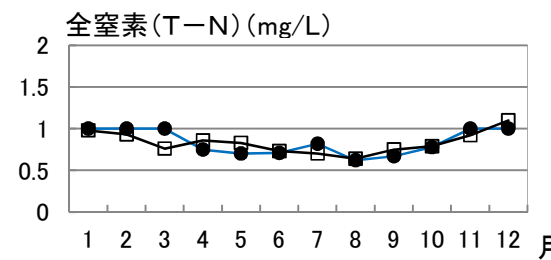
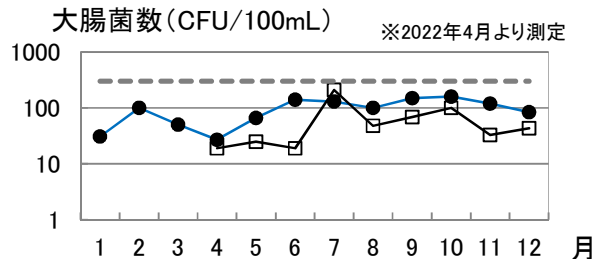
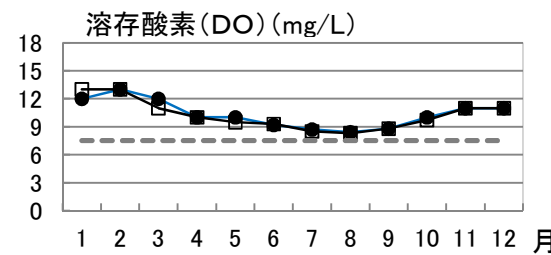
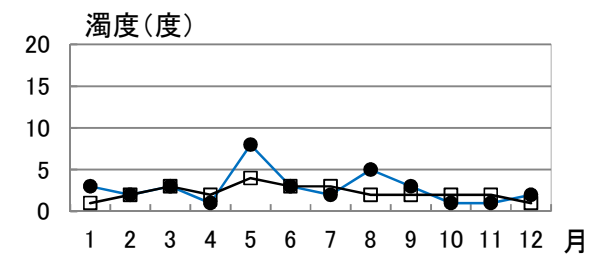
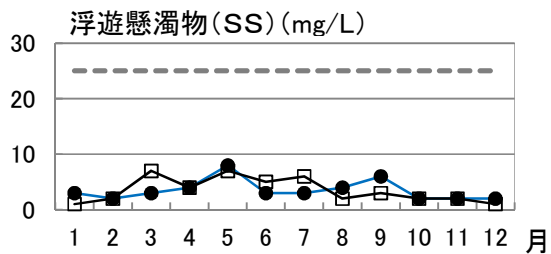
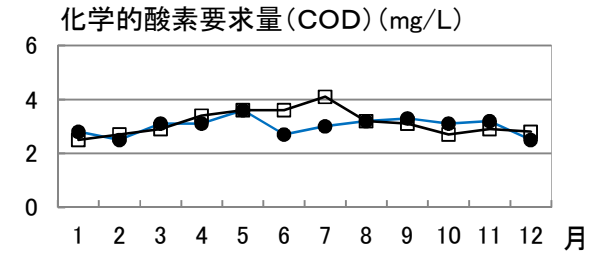
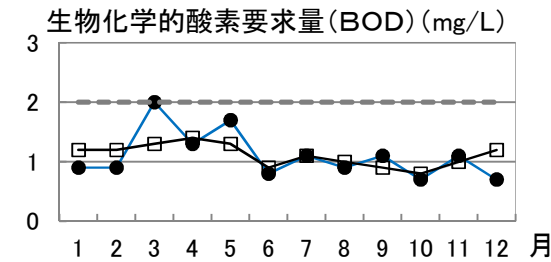
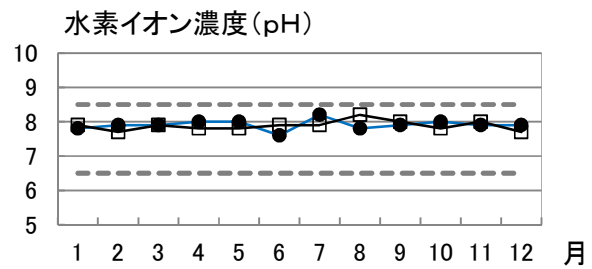
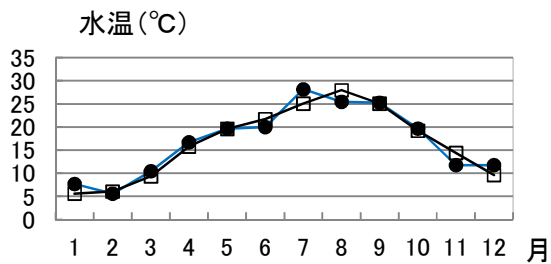
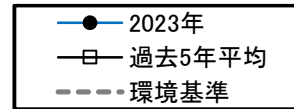


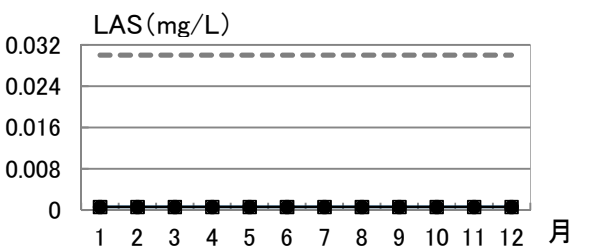
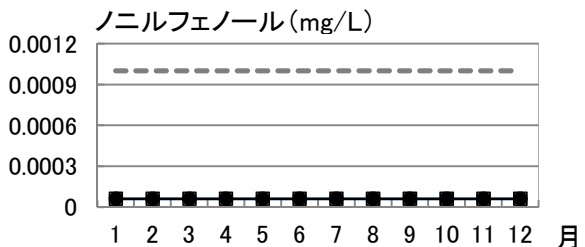
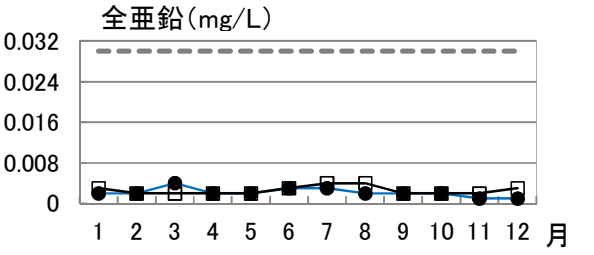
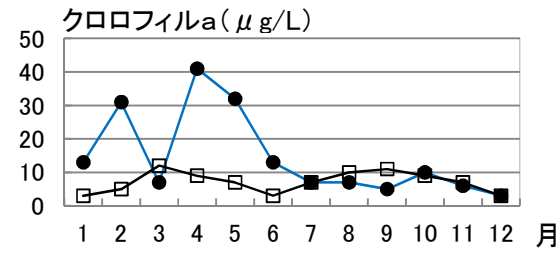
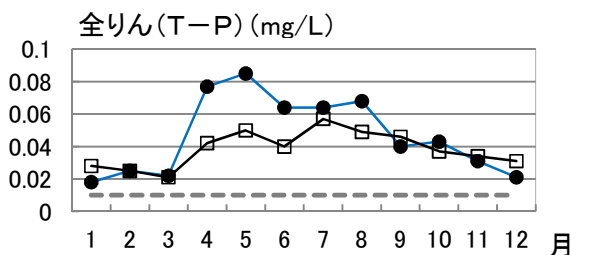
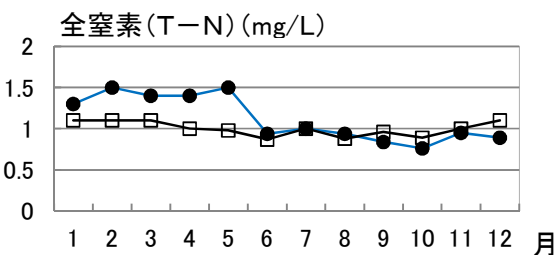
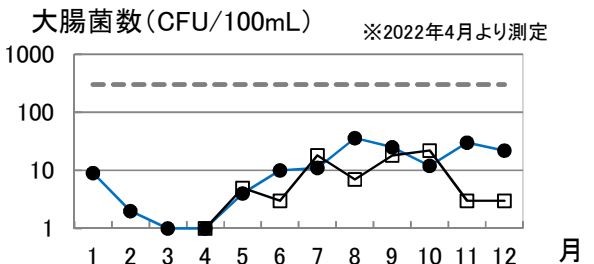
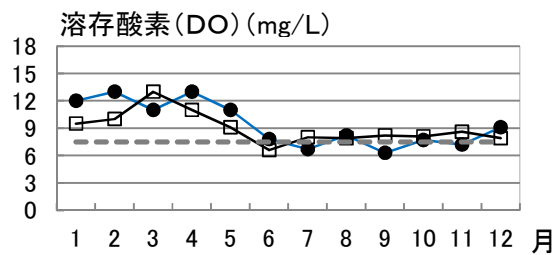
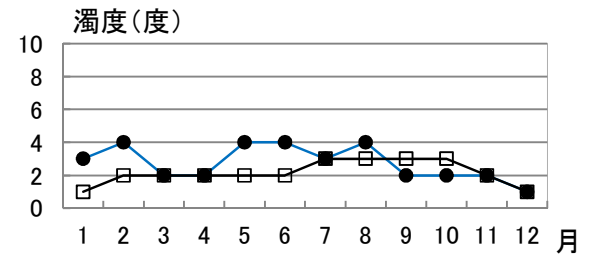
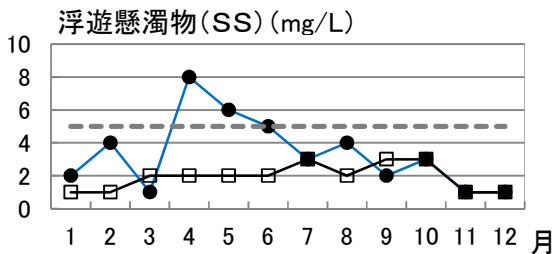
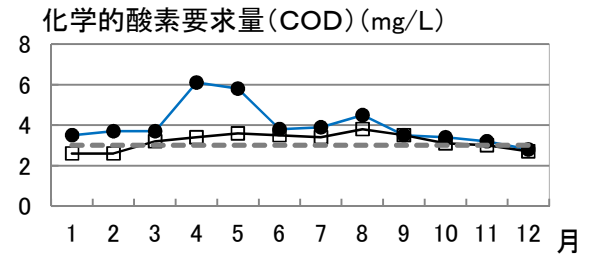
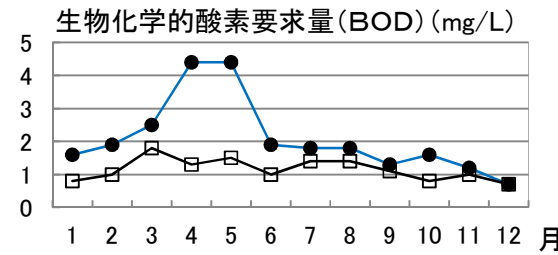
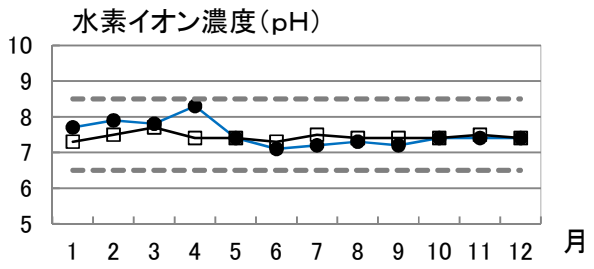
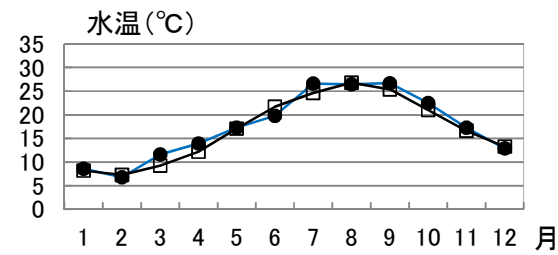
6. 2023年 水質の経月変化
 (1) 301 治田川(流入河川)



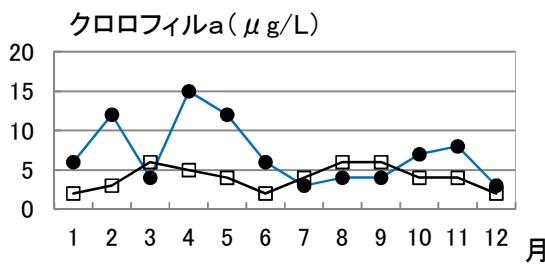
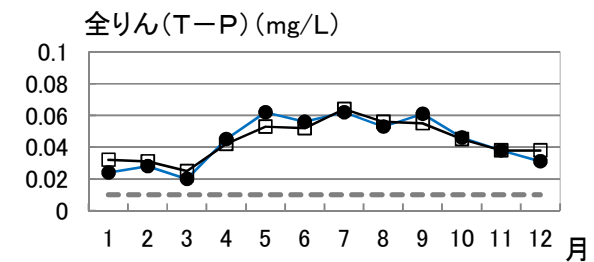
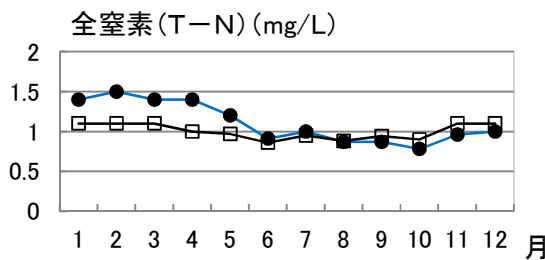
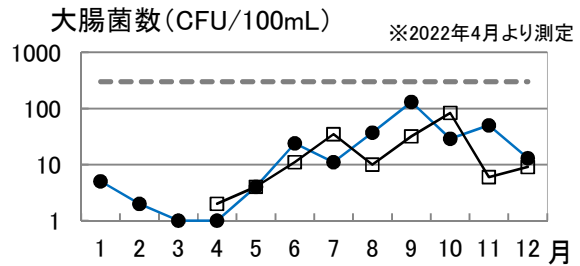
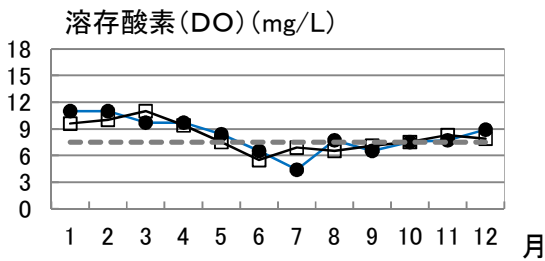
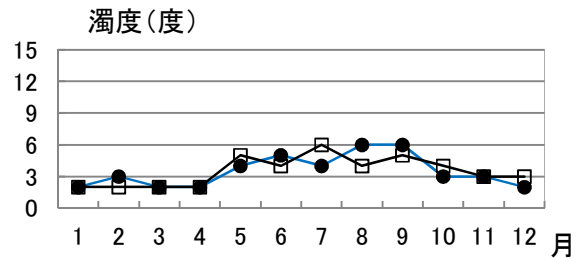
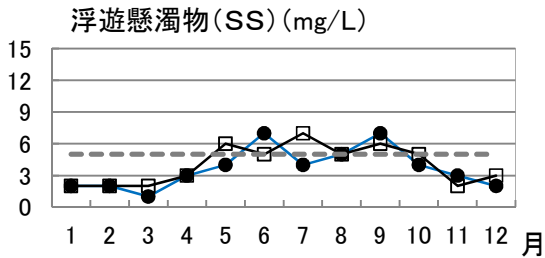
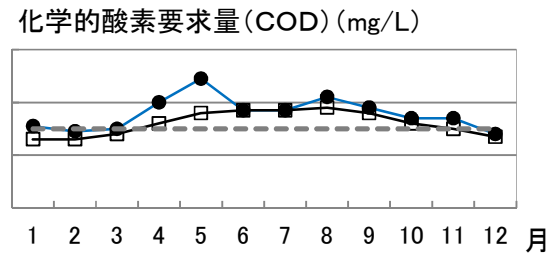
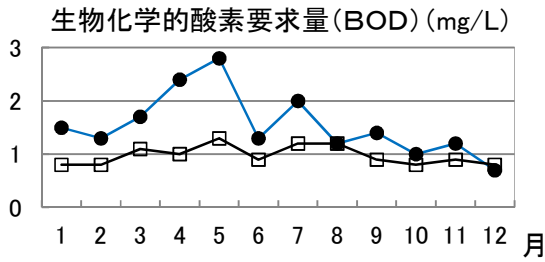
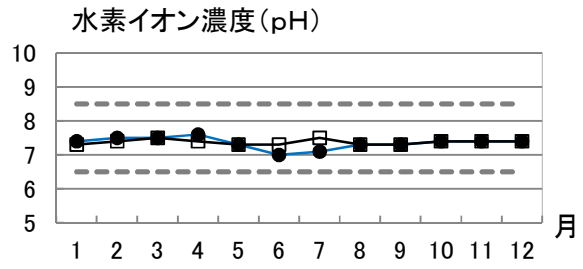
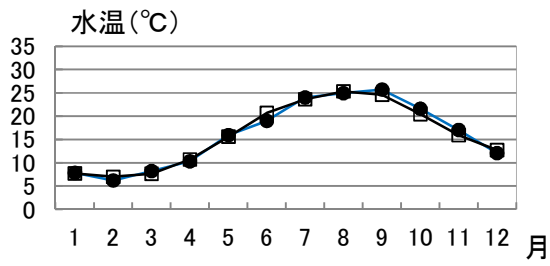
(2) 302広瀬橋(流入河川)



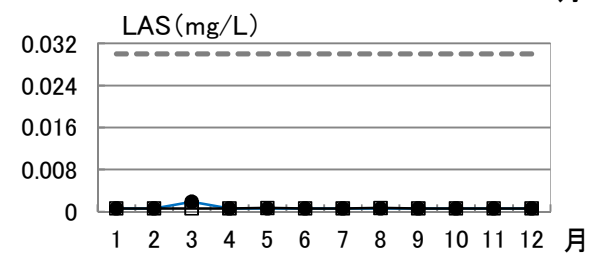
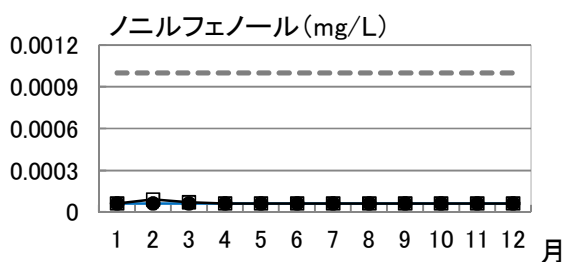
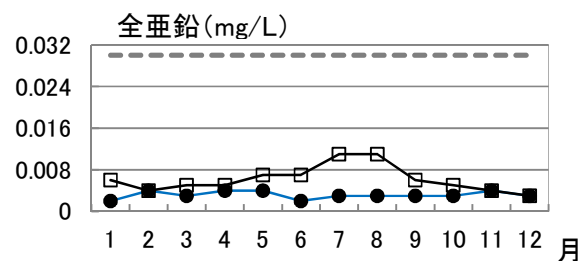
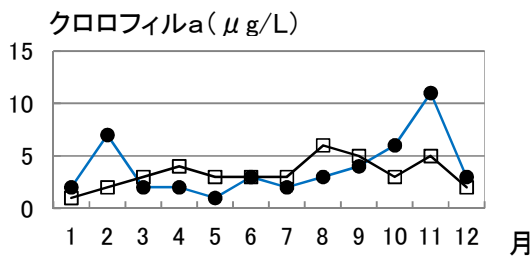
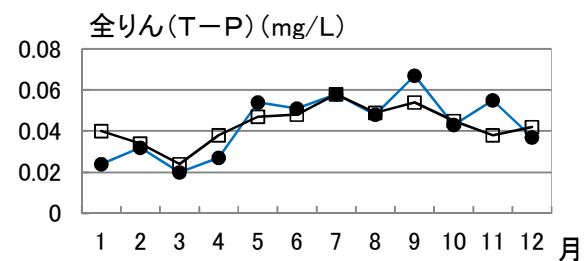
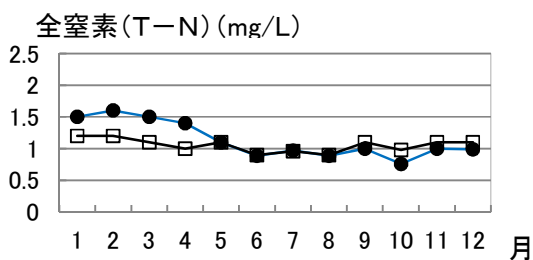
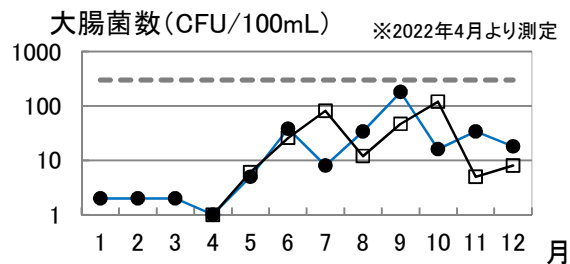
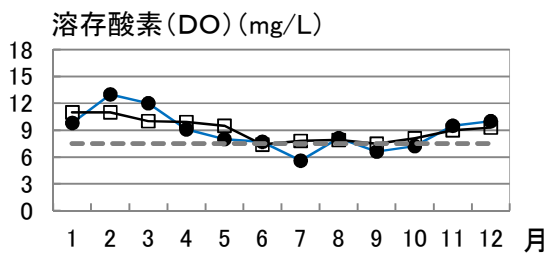
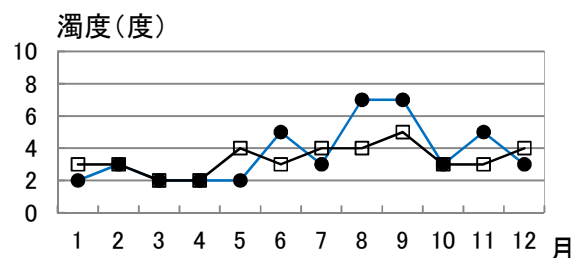
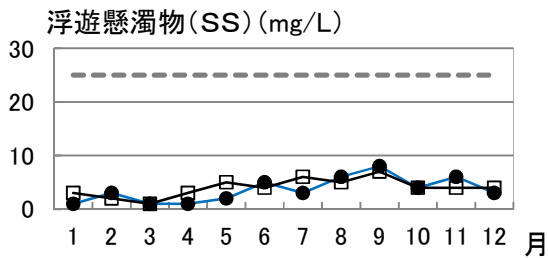
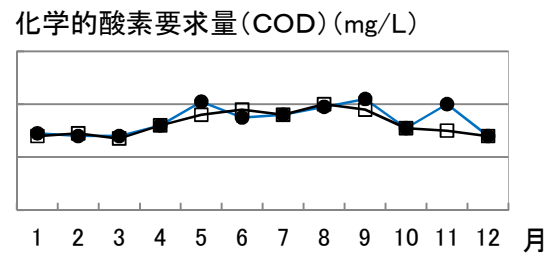
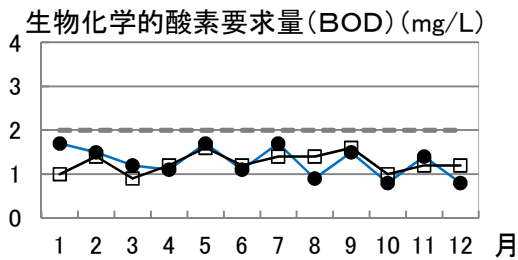
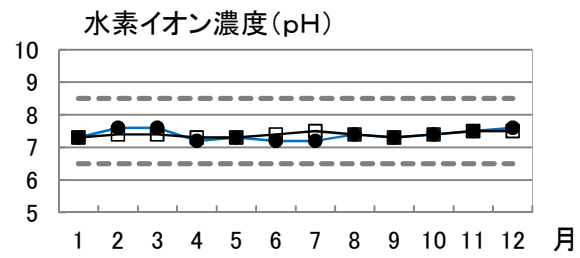
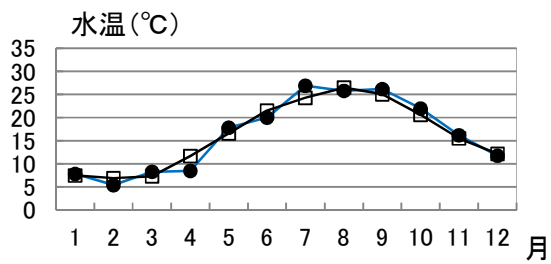
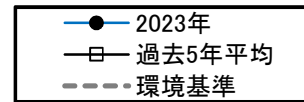
(3) 200貯水池内基準地点(表層)



(4) 200貯水池内基準地点(全層)

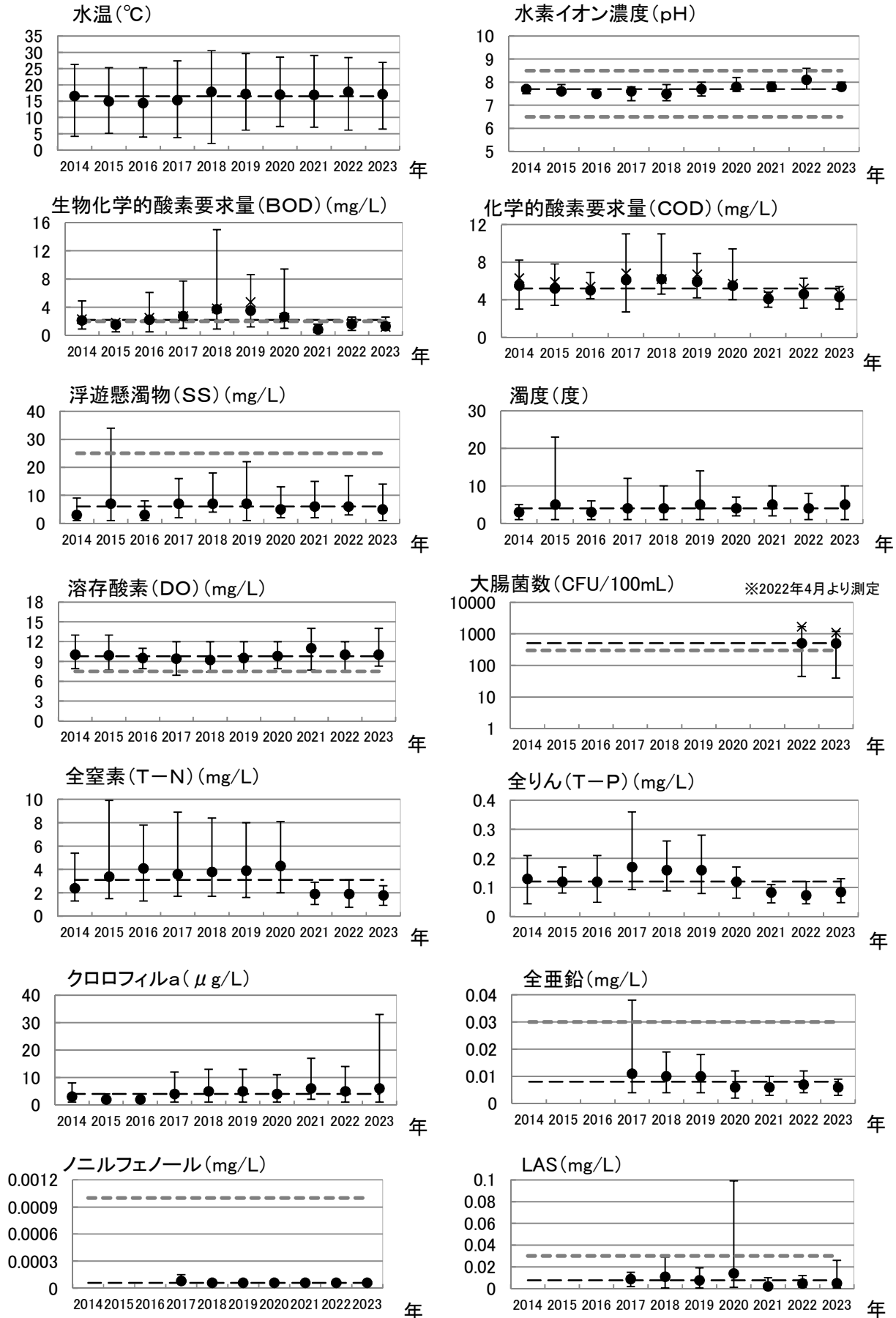
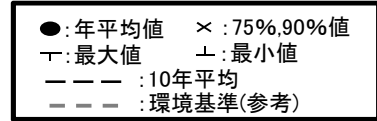


(5) 100放流口(下流河川)

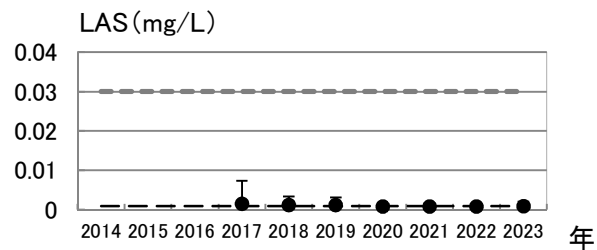
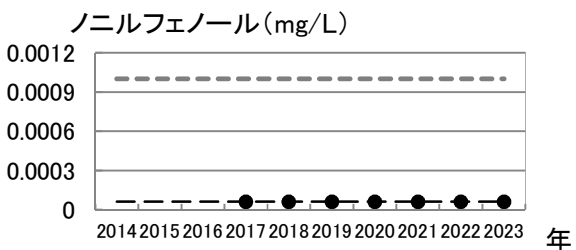
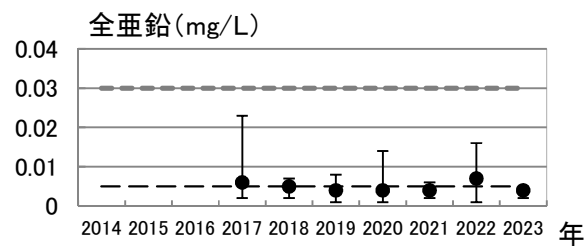
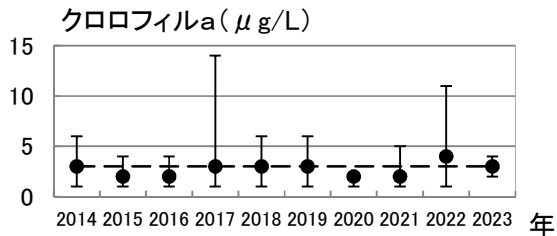
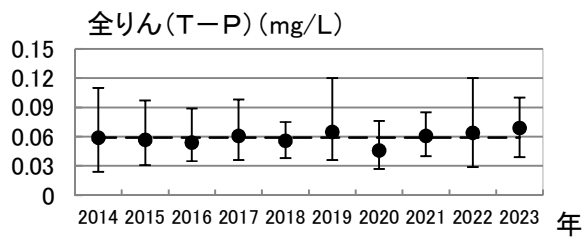
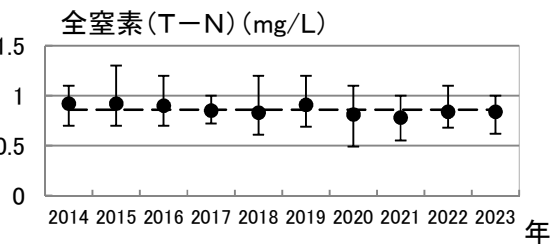
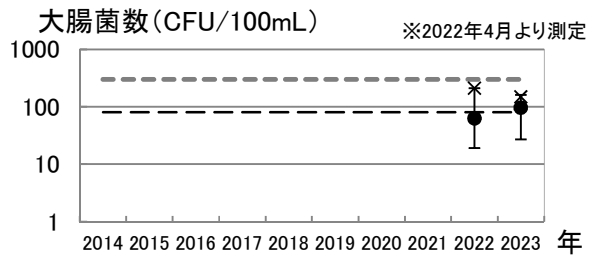
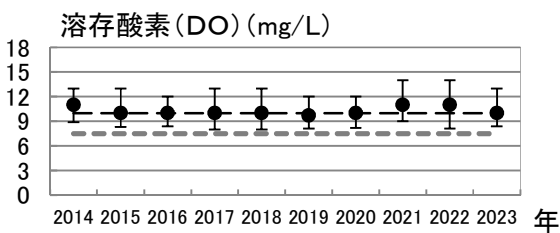
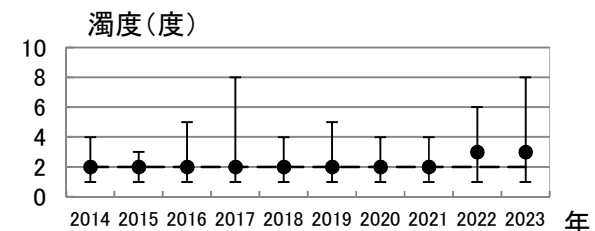
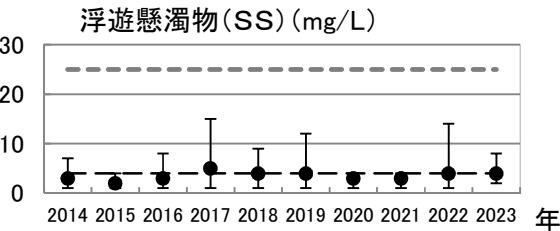
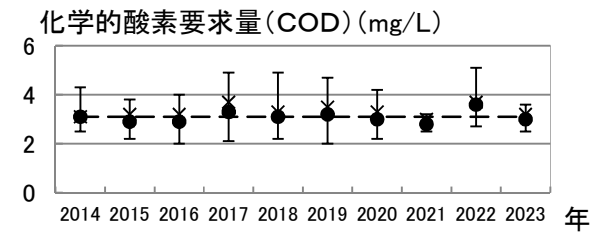
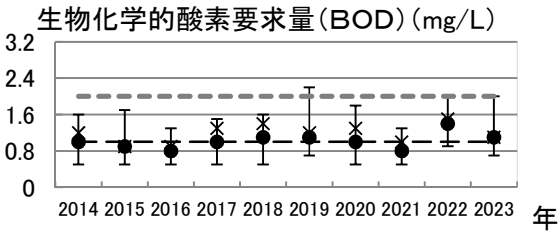
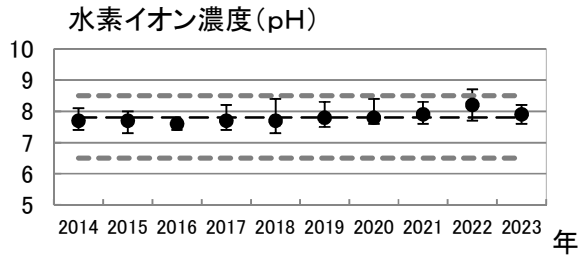
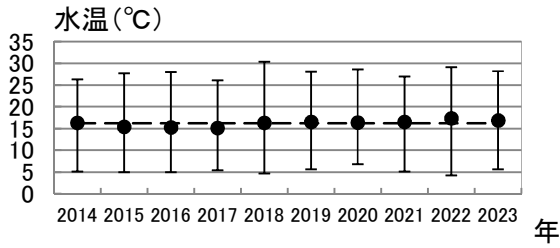
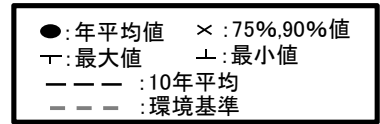


7. 2023年 水質の経年変化

(1) 301 治田川(流入河川)



(2) 302広瀬橋(流入河川)



(3) 200貯水池内基準地点(表層)

